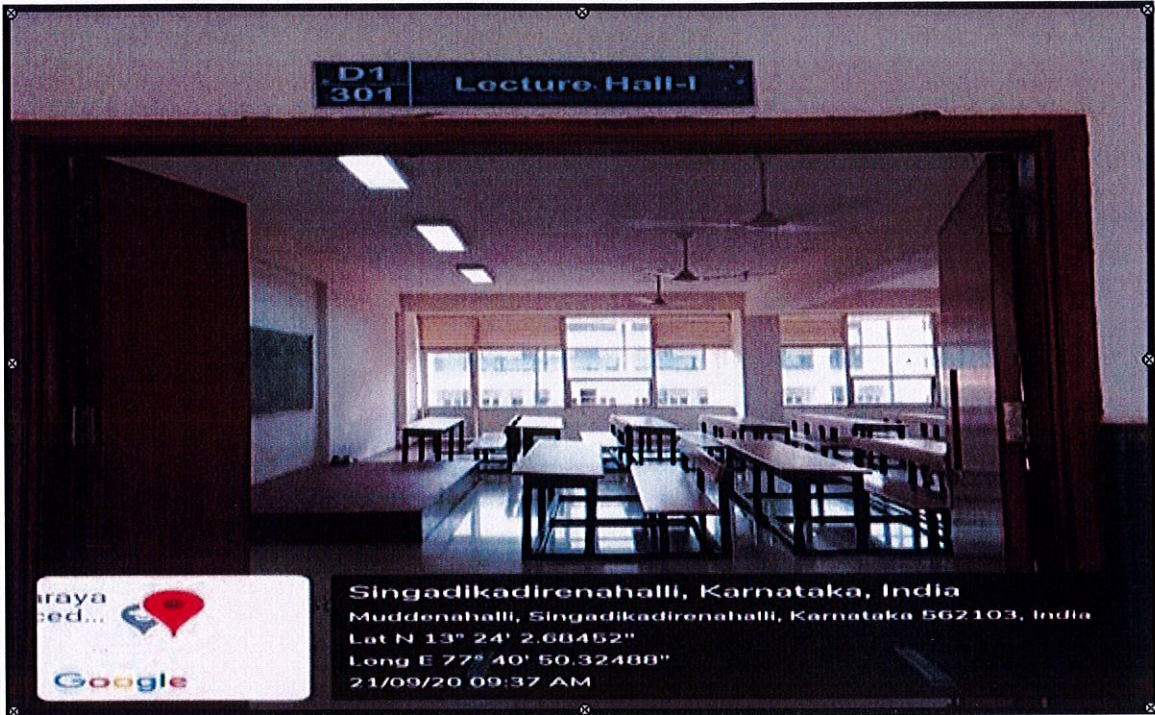


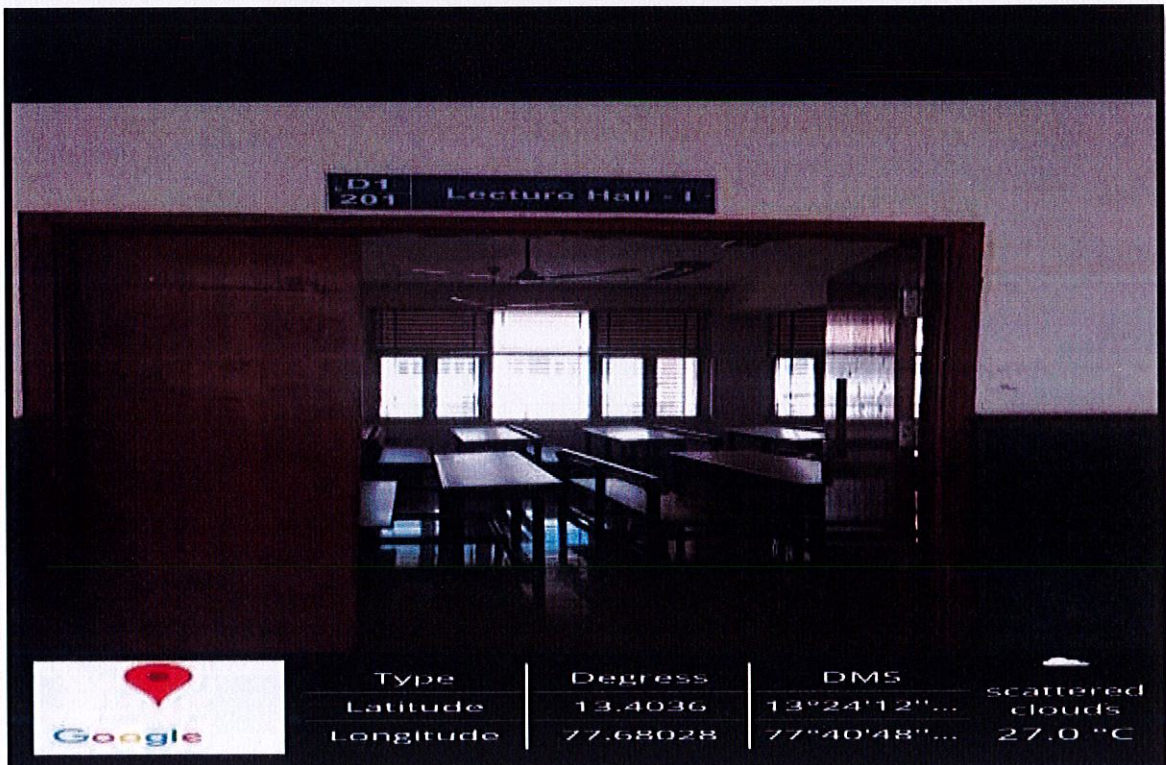
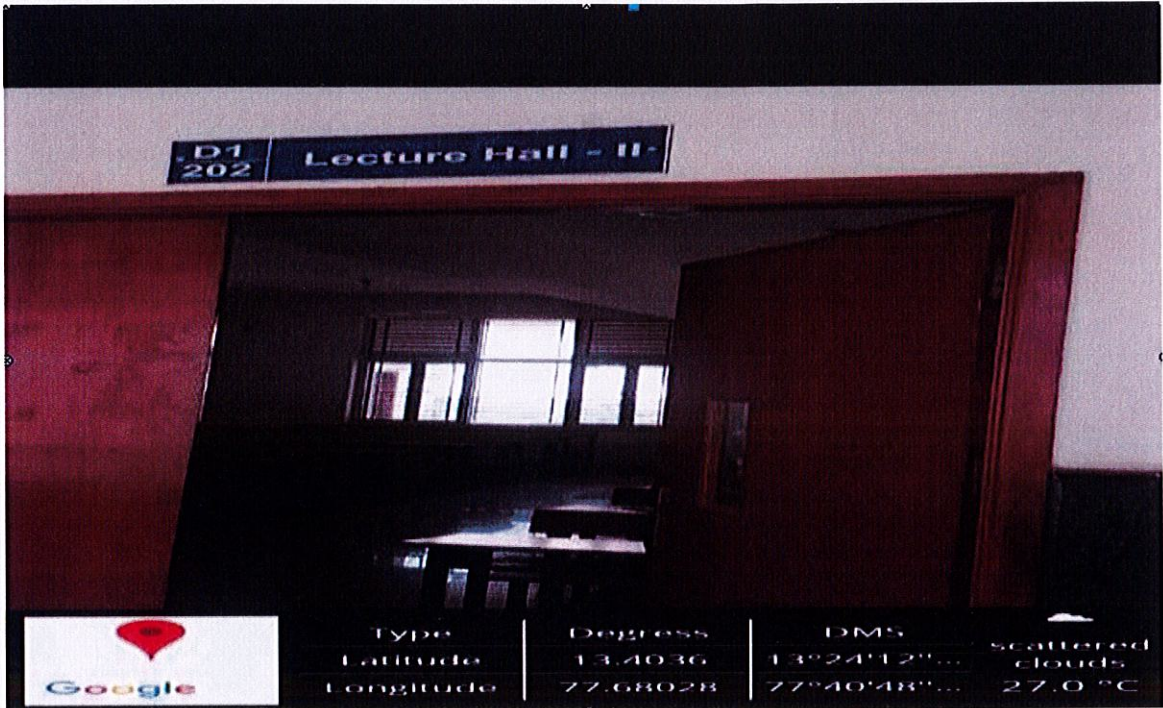
Center: Muddenhalli

<b>Room number or Name of classrooms/Seminar Hall with LCD / wifi/LAN facilities with room numbers</b>
D1(301)
D1(302)
D1(202) Lecture Hall
D1(201) Lecture Hall
Lecture Hall 206
D2(101) Lecture Hall-1
D2(401) Lecture Hall 1
D2(402) Lecture Hall 2
D2(403) Lecture Hall 3
D2(404) Lecture Hall 4
D2(405) Lecture Hall 5
D2(407) Seminar Hall
D2(003)Seminar Hall
D2(201) Lecture Hall1
D2(301) Lecture HALL1
D2(302) Lecture HALL2
CLASSROOM1
CLASSROOM2

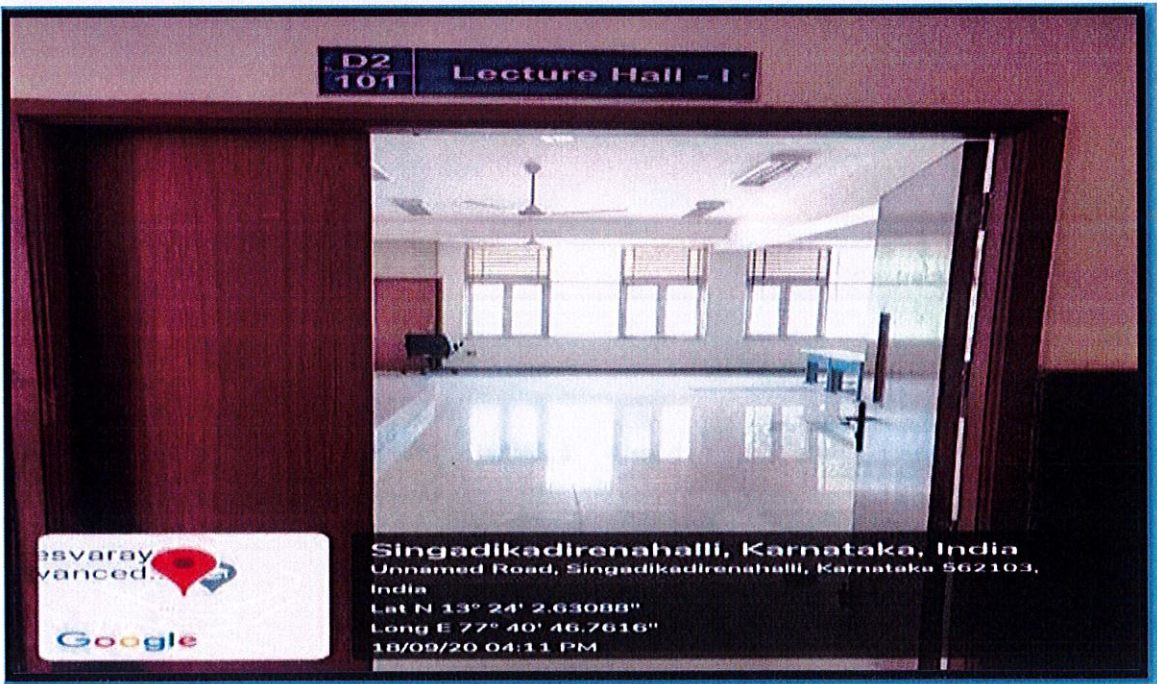





8



2



*[Handwritten signature]*



D2  
401 Lecture Hall - I

Vesvaraya  
Advanced



Google

### Singadikadirenahalli, Karnataka, India

Unnamed Road, Singadikadirenahalli, Karnataka 562103, India

Lat N 13° 24' 1.8504"

Long E 77° 40' 45.8796"

25/03/21 01:59 PM



*Handwritten signatures and initials*

D2  
402 Lecture Hall - II



Singadikadirenahalli, Karnataka, India  
Unnamed Road, Singadikadirenahalli, Karnataka 562103,  
India  
Lat N 13° 24' 2.0052"  
Long E 77° 40' 46.2288"  
25/03/21 02:02 PM





D2  
403 Lecture Hall - III



Singadikadirenahalli, Karnataka, India

Muddenahalli, Singadikadirenahalli, Karnataka 562103,  
India

Lat N 13° 24' 6.9516"

Long E 77° 40' 56.7228"

25/03/21 02:19 PM



D2  
404 Lecture Hall - IV



svaray  
anced...



Google

Singadikadirenahalli, Karnataka, India

Unnamed Road, Singadikadirenahalli, Karnataka 562103, India

Lat N 13° 24' 2.6064"

Long E 77° 40' 47.1468"

25/03/21 02:20 PM








*Handwritten signature*


D2  
407

Seminar Hall

vesvara  
dvanced



...



Singadikadirenahalli, Karnataka, India  
Unnamed Road, Singadikadirenahalli, Karnataka 562103,  
India  
Lat N 13° 24' 2.322"  
Long E 77° 40' 45.7356"  
25/03/21 02:04 PM





NANO BIOTECHNOLOGY LAB

D2 Nano  
003 Biotechnology Lab

Enter into the Lab after  
putting Gloves and Apron  
  
Note: No excuses will be allowed

svaraya  
anced...

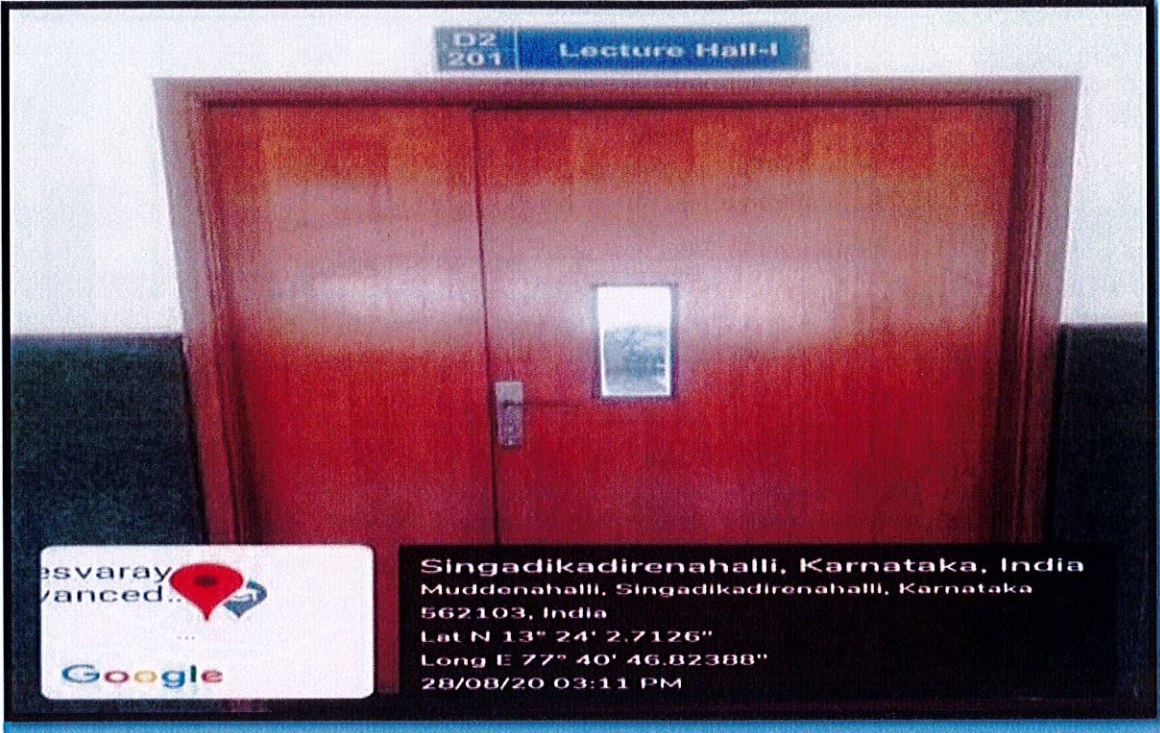


...

Google

Singadikadirenahalli, Karnataka, India  
Unnamed Road, Singadikadirenahalli, Karnataka  
562103, India  
Lat N 13° 24' 2.916"  
Long E 77° 40' 47.5104"  
29/03/21 12:29 PM





D2  
301 Lecture Hall - I



Singadikadirenahalli, Karnataka, India  
Unnamed Road, Singadikadirenahalli, Karnataka  
562103, India  
Lat N 13° 24' 2.6316"  
Long E 77° 40' 47.1828"  
29/03/21 11:47 AM



D2  
302 Lecture Hall - II -



Singadikadirenahalli, Karnataka, India

Unnamed Road, Singadikadirenahalli, Karnataka

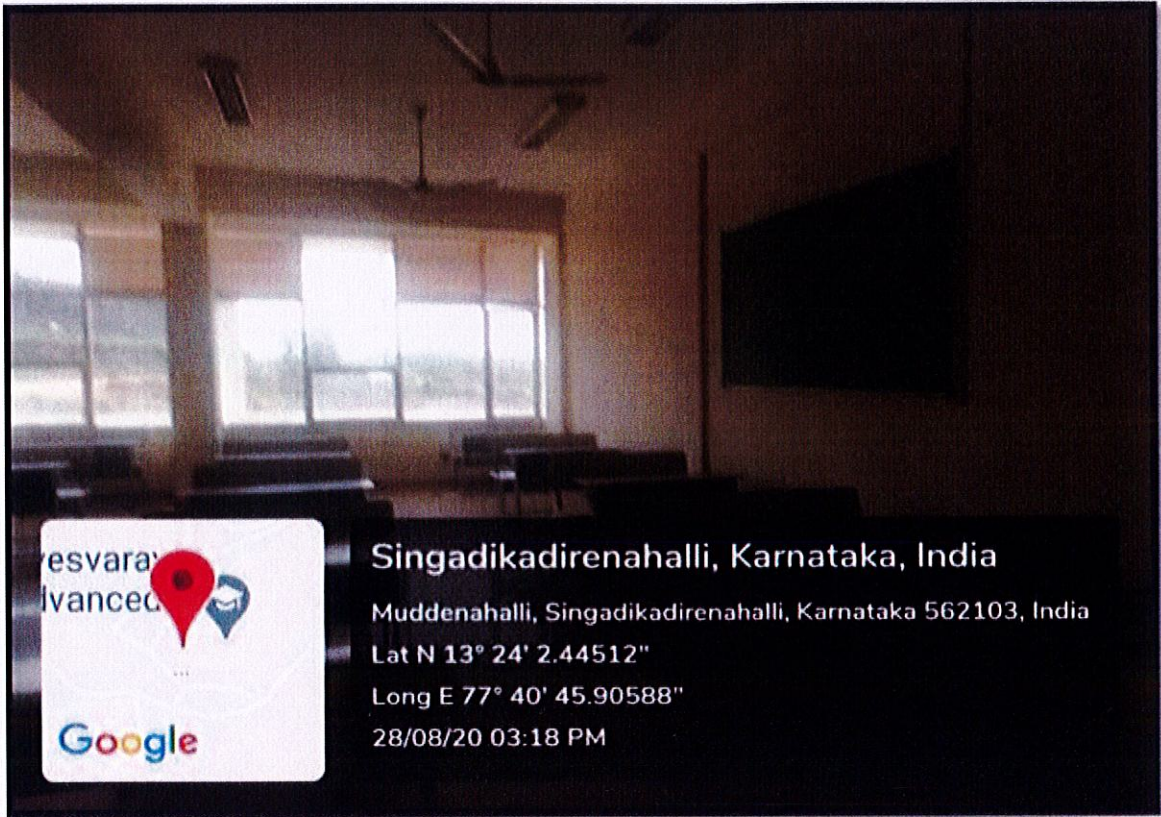
562103, India

Lat N 13° 24' 2.6784"

Long E 77° 40' 47.172"

29/03/21 11:49 AM






Center: Belagavi

<b>Room number or Name of classrooms/Seminar Hall with LCD / wifi/LAN facilities with room numbers</b>
PGSB(015)
PGSB (106)
PGNB110
PGNB109
PGNB206
PGNB204
M.tech (WLM) PGSB007
M.tech CNE Classroom PGSB108
M.tech CNE Classroom PGSB110
MCA CR PGSB 107
PGNB009
PGNB007
PGNB008
Senate Hall







M.TECH  
(PDM)  
III & IV SEMESTER

PGSB 015

SUN KNOWLEDGE LABORATORY



LABORATORY



**Belgaum, Karnataka, India**  
Krishna Hostel, VTU Main Rd, Visvesvaraya  
Technological University, Machhe, Belgaum,  
Karnataka 590018, India  
Lat N 15° 46' 38.3736"  
Long E 74° 27' 53.4636"  
25/03/21 12:45 PM



**M.TECH**  
(VLSI)  
III & IV SEMESTER

**PGSB 106**

PGSB 106  
BLOCK No.1



## Belgaum, Karnataka, India

Krishna Hostel, VTU Main Rd, Visvesvaraya  
Technological University, Machhe, Belgaum,  
Karnataka 590018, India

Lat N 15° 46' 38.3808"


Long E 74° 27' 53.4852"

25/03/21 12:46 PM



**MBA  
CLASS ROOM**

**PGNB 110**



**Belgaum, Karnataka, India**

Unnamed Road, Visvesvaraya Technological University,  
Machhe, Belgaum, Karnataka 590018, India  
Lat N 15° 46' 40.61856"  
Long E 74° 27' 52.87752"  
14/09/20 03:26 PM

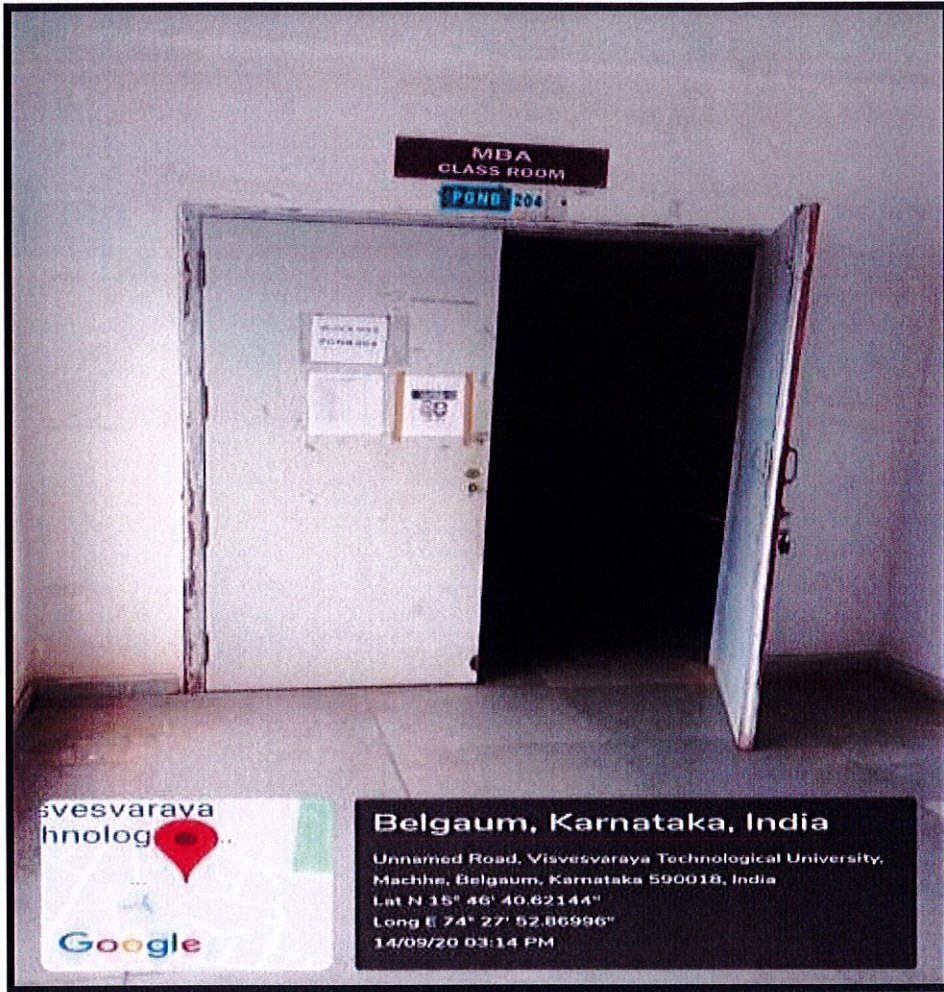


*[Handwritten signature]*  
*[Handwritten mark]*



*[Handwritten signature]*





**M.TECH**  
(WLM)  
I & II SEMESTER

PGSB 007



## Belgaum, Karnataka, India

Krishna Hostel, VTU Main Rd, Visvesvaraya  
Technological University, Machhe, Belgaum,  
Karnataka 590018, India

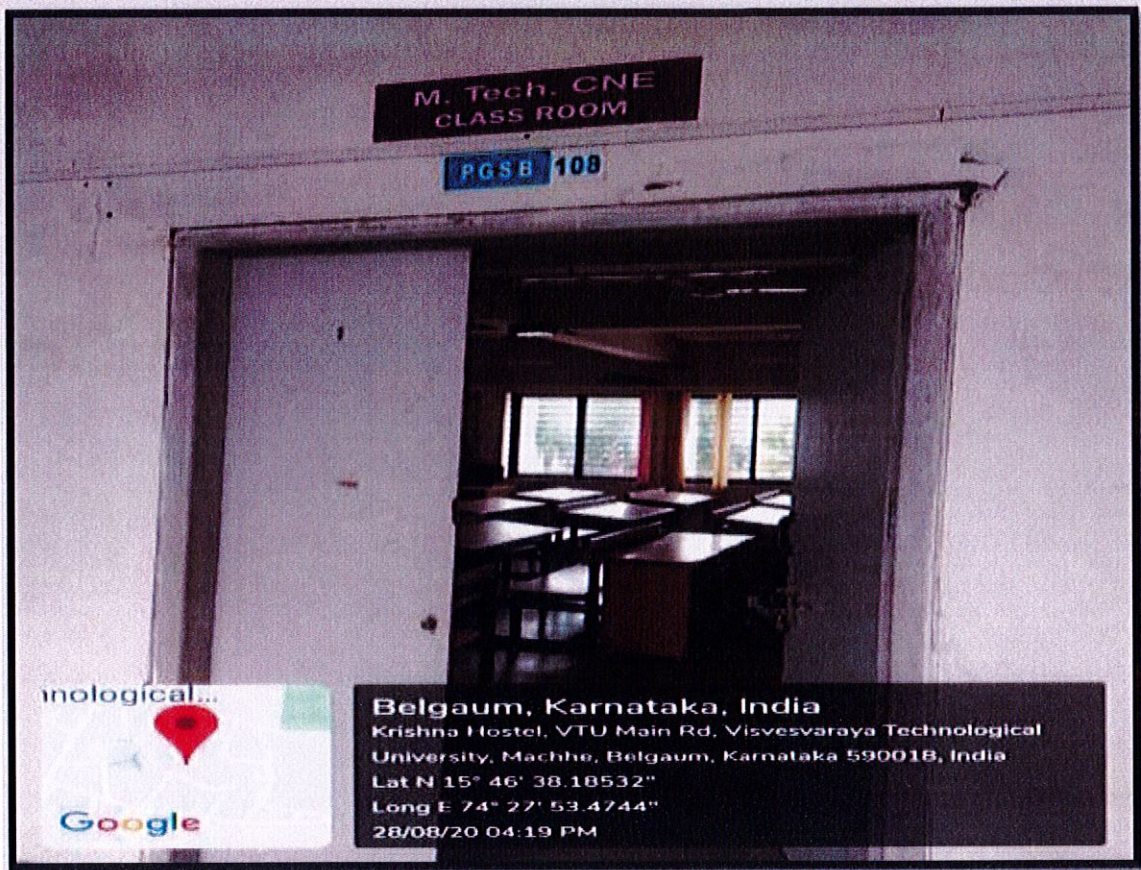
Lat N 15° 46' 38.172"

Long E 74° 27' 53.514"

25/03/21 12:43 PM



A handwritten signature in blue ink, appearing to be 'S. De'.







*[Handwritten signature]*

**MCA  
CLASS ROOM**

**PGSB 107**



**Belgaum, Karnataka, India**

Krishna Hostel, VTU Main Rd, Visvesvaraya Technological University, Machhe,  
Belgaum, Karnataka 590018, India

Lat N 15° 46' 38.1702"

Long E 74° 27' 53.48376"

28/08/20 04:23 PM



Handwritten blue ink marks, including a signature and the initials "S".



**Belgaum, Karnataka, India**

Krishna Hostel, VTU Main Rd, Visvesvaraya Technological University, Machhe,  
Belgaum, Karnataka 590018, India

Lat N 15° 46' 38.1702"

Long E 74° 27' 53.48376"

28/08/20 04:23 PM






**Belgaum, Karnataka, India**  
Unnamed Road, Visvesvaraya Technological University,  
Machhe, Belgaum, Karnataka 590018, India  
Lat N 15° 46' 40.61856"  
Long E 74° 27' 52.87752"  
14/09/20 03:26 PM



*[Handwritten signature]*

PGNB 007



Visvesvaraya  
Technological



Google

**Belgaum, Karnataka, India**

Unnamed Road, Visvesvaraya Technological University,  
Machhe, Belgaum, Karnataka 590018, India

Lat N 15° 46' 40.61856"

Long E 74° 27' 52.87752"

14/09/20 03:26 PM







Center: Mysuru

<b>Room number or Name of classrooms/Seminar Hall with LCD / wifi/LAN facilities with room numbers</b>
2 PG 101
2 PG 102
1PG 205
1PG 206
2 PG 205 (MCA Classroom)
1 PG 213
PG005
PG006
PG306
PG307





VTU College, Sathgalli, Mysuru, Karnataka 570019, India  
Latitude 12.320144° Longitude 76.696672°  
LOCAL 09:14:09 GMT 03:44:09 FRIDAY 10.09.2020 ALTITUDE 654 METER



VTU College, Sathgalli, Mysuru, Karnataka 570019, India  
Latitude 12.320144° Longitude 76.696672°  
LOCAL 09:14:32 GMT 03:44:32 FRIDAY 10.09.2020 ALTITUDE 654 METER







VTU College, Sathgalli, Mysuru, Karnataka  
570019, India

Latitude  
12.325455°

LOCAL 13:42:13  
GMT 08:12:13

Longitude  
76.699692°

FRIDAY 08.28.2020  
ALTITUDE 0 METER



*[Handwritten signature]*  
*[Handwritten mark]*



VTU College, Sathgalli, Mysuru, Karnataka  
570019, India

Latitude  
12.325482°

Longitude  
76.699667°

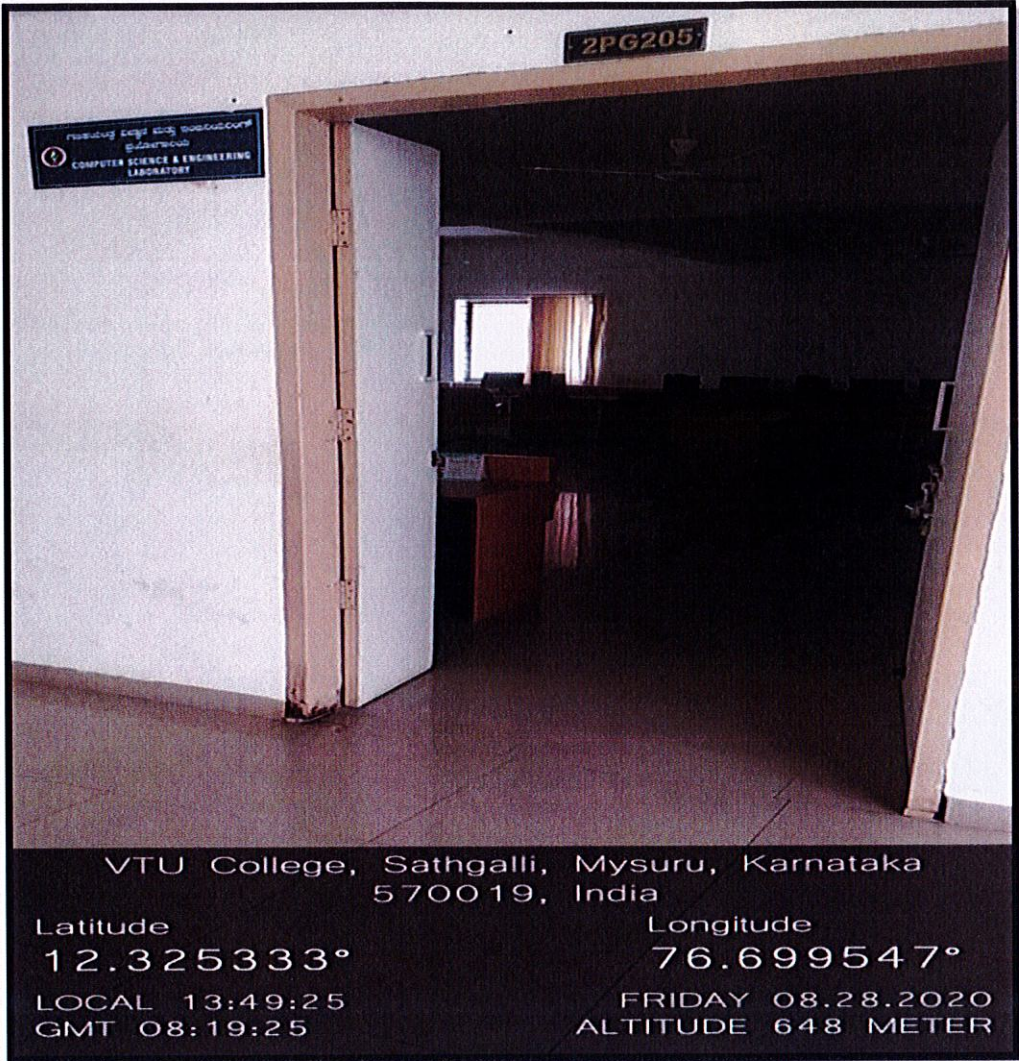
LOCAL 13:43:30  
GMT 08:13:30

FRIDAY 08.28.2020  
ALTITUDE 0 METER



*[Handwritten signature]*

*[Handwritten mark]*



*[Handwritten signature]*  
*[Handwritten mark]*



VTU College, Sathgalli, Mysuru, Karnataka  
570019, India

Latitude  
12.325292°

Longitude  
76.699727°

LOCAL 13:46:14  
GMT 08:16:14

FRIDAY 08.28.2020  
ALTITUDE 673 METER





*[Handwritten signature]*

*[Handwritten mark]*



*[Handwritten signature]*



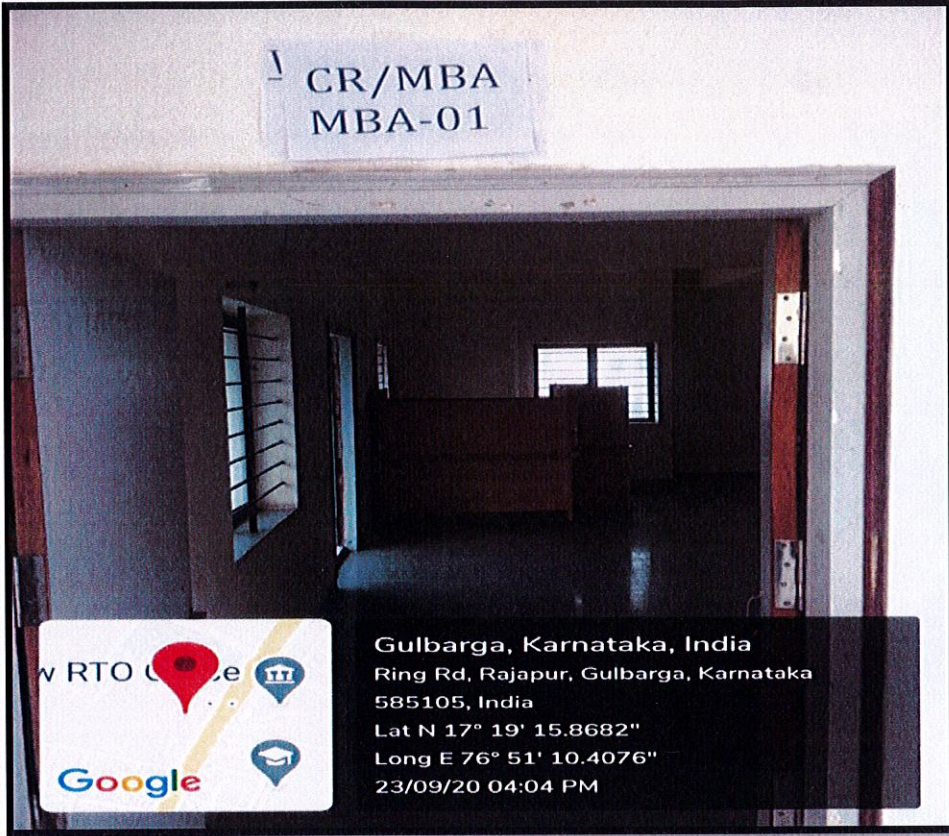
Center: Kalaburagi

<b>Room number or Name of classrooms/Seminar Hall with LCD / wifi/LAN facilities with room numbers</b>
CR/MBA-01
CR/MBA-02
CR/MBA-03
CR/MBA-04
Lecture Hall 15
Lecture Hall 16
CR/MCA02
CR/MCA01
MCA 01
CSE Classroom 1
LH4
LH5
LH17
Seminar hall



*[Handwritten signature]*





*[Handwritten signature]*  
*[Handwritten initials]*



CR/MBA  
MBA-03




Gulbarga, Karnataka, India  
Ring Rd, Rajapur, Gulbarga, Karnataka  
585105, India  
Lat N 17° 19' 15.4704"  
Long E 76° 51' 9.92592"  
23/09/20 04:06 PM



A handwritten signature in blue ink, consisting of a stylized, cursive name. Below the signature are two small, handwritten initials or symbols.

CR/MBA  
MBA-04



Gulbarga, Karnataka, India  
Ring Rd, Rajapur, Gulbarga, Karnataka  
585105, India  
Lat N 17° 19' 16.7322"  
Long E 76° 51' 8.8434"  
23/09/20 03:59 PM



A handwritten signature in blue ink, consisting of a stylized 'S' followed by a horizontal line and a small 'h' below it.



*[Handwritten signature]*



LECTURE HALL 16

MTech  
ech-06

**Gulbarga, Karnataka, India**

Visvesvaraya Technological University, Tilak Nagar,  
Kusnoor, Gulbarga, Karnataka 585102, India

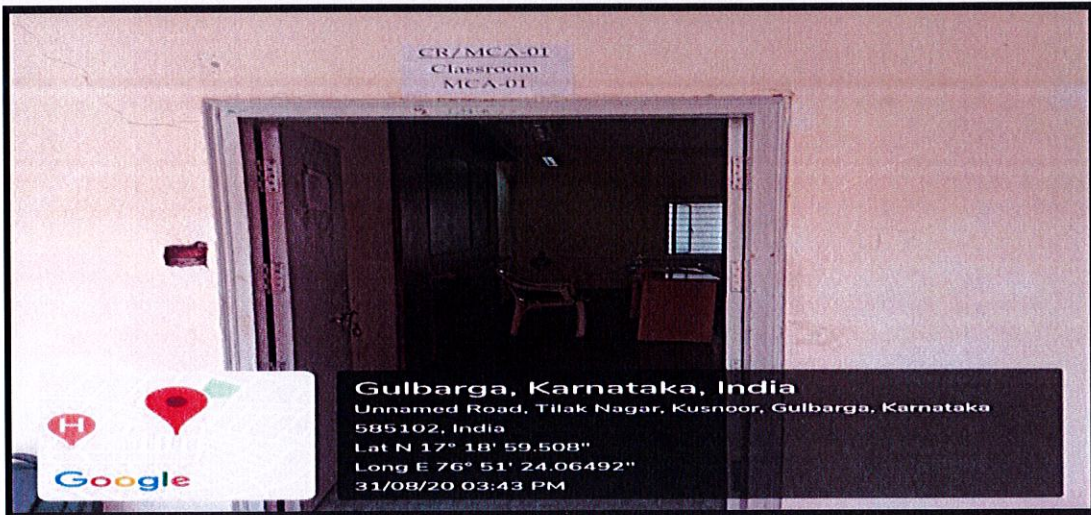
Lat N 17° 19' 10.758"

Long E 76° 51' 16.4808"

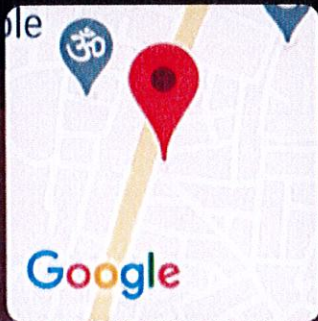
23/11/20 10:50 AM



*[Handwritten signature]*  
*[Handwritten initials]*



A handwritten signature in blue ink, consisting of stylized initials and a surname.



**Gulbarga, Karnataka, India**

Ring Rd, Tilak Nagar, Rajapur, Gulbarga, Karnataka

585102, India

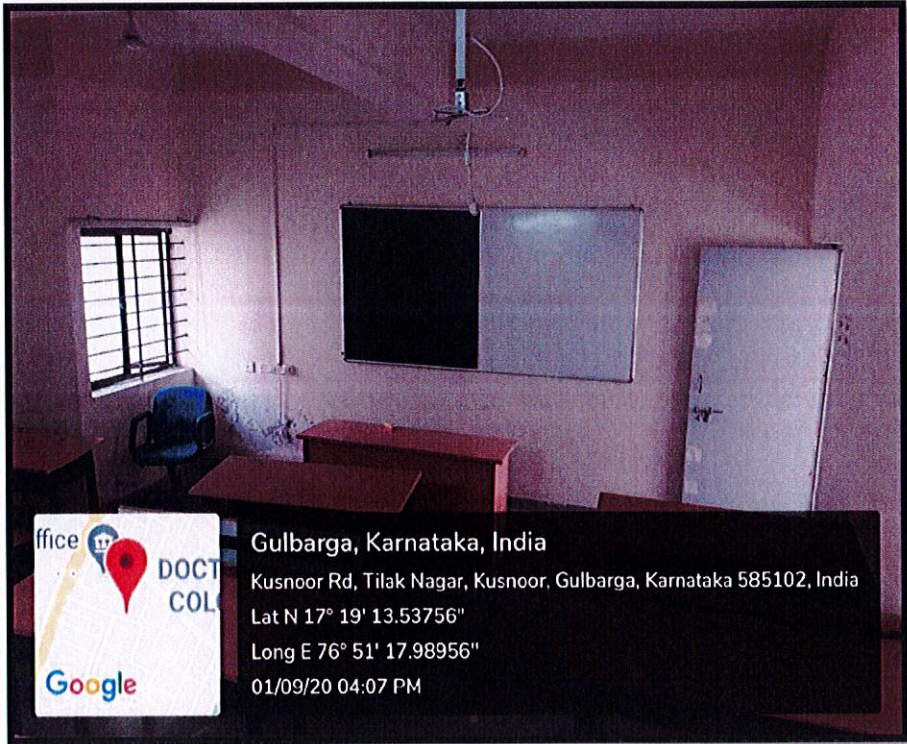
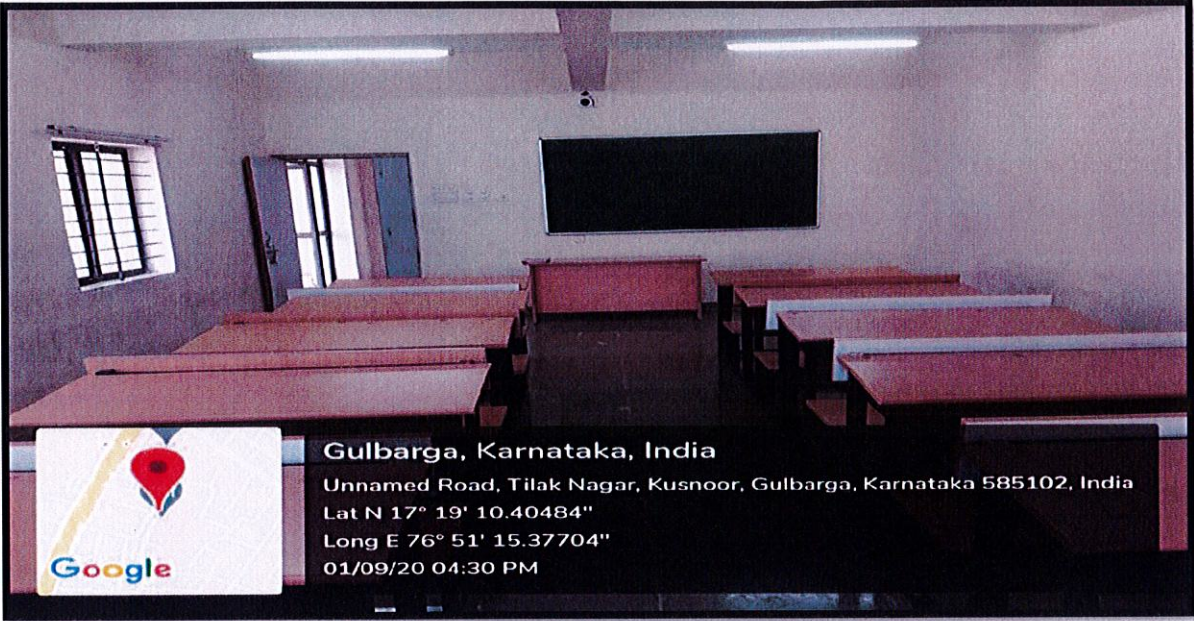
Lat N 17° 19' 3.6948"

Long E 76° 51' 8.8434"

31/08/20 11:34 AM



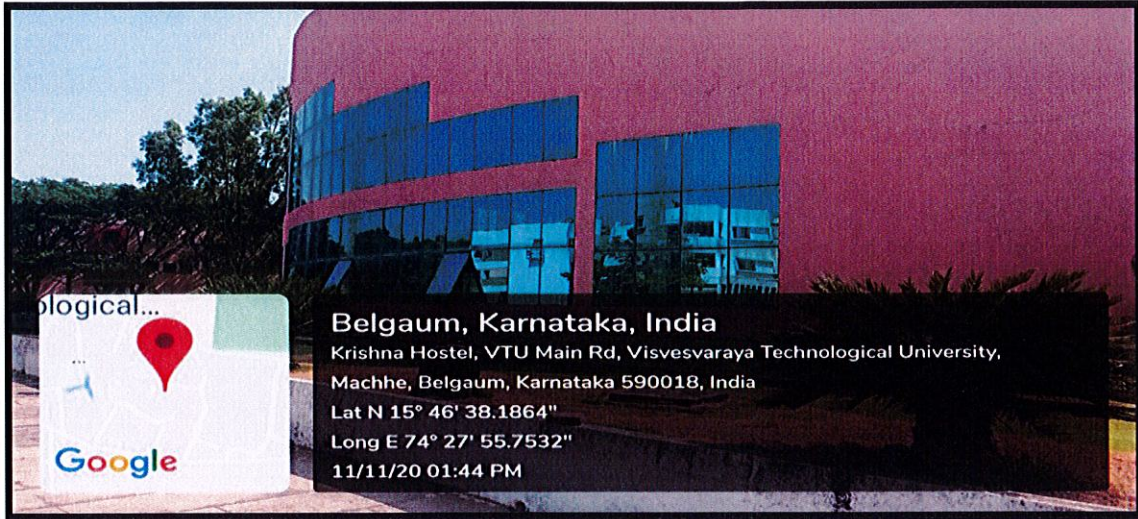






*[Handwritten signature]*

## Auditorium Belagavi

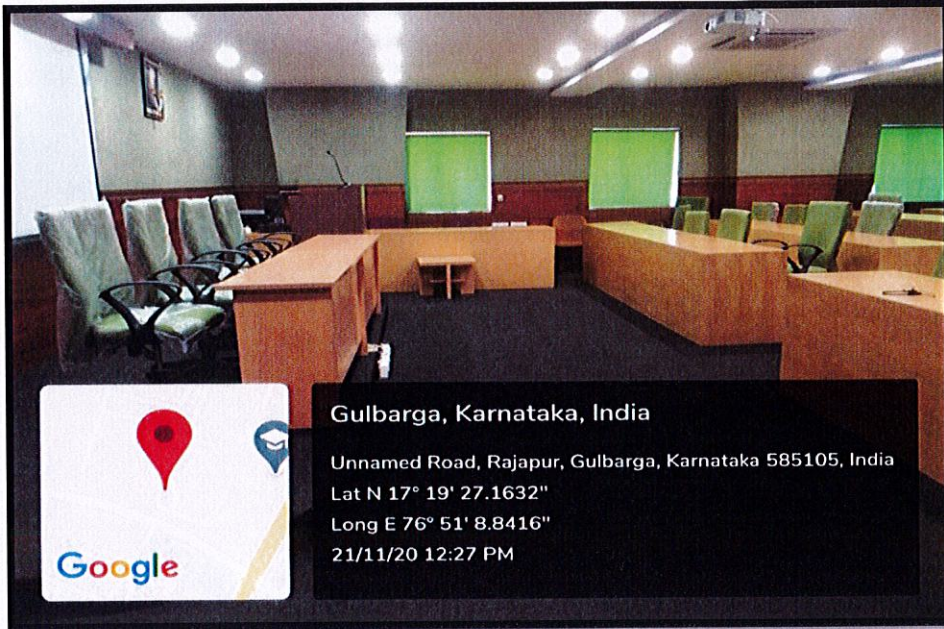


## Seminar Hall Belagavi



*[Handwritten signature]*

Kalaburagi Seminar Hall:



*[Handwritten signature]*